

Legend

Order Limits

Inset Plan

Existing Landscape Element

Flood Zone 2

Flood Zone 3

Proposed Infrastructure and Land Use Elements *

Haul Road

Vehicular Access Point

Construction Compound

HDD Entry Compound

HDD Exit Compound

HDD Compound Access Road

HDD Compound Access Road (Alternative)

Cable Corridor

A: Dead line 3

Project

Status

Botley West Solar Farm

Illustrative

Id.

Changes

Date

Name

Edit

22.07.2025

Check

22.07.2025

A

Created

22.07.2025

Figure 13.9 Temporary facilities, cable corridor and Flood map plan

Scale: 1:25000 at A0

Title

Figure 13.9 Temporary facilities, cable corridor and Flood map plan Overview Plan

0 1000 2000

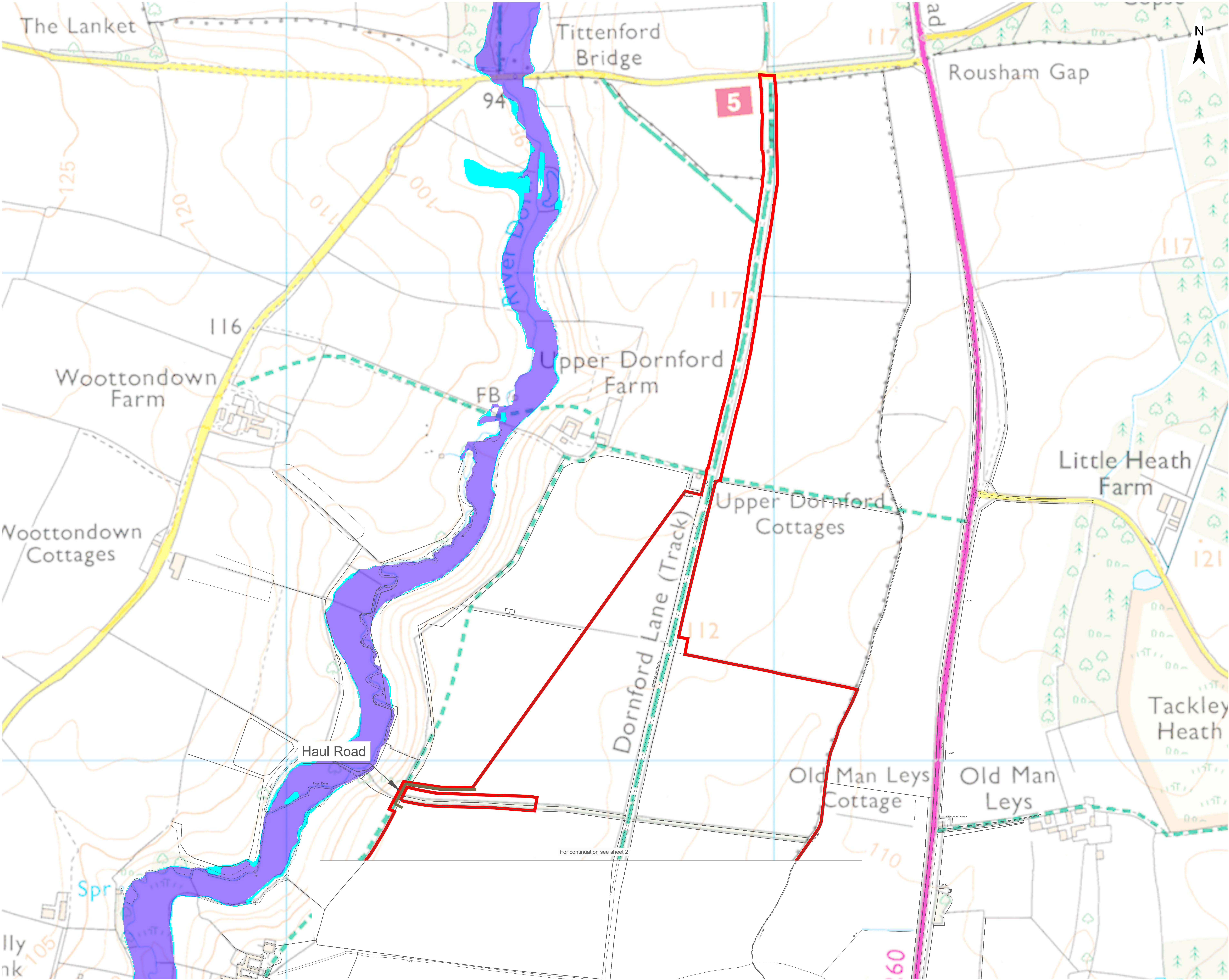
Meters

Photovoltaic Development Partners GmbH

Kurfürstendamm 52

10707 Berlin, Germany

© Crown copyright. All rights reserved. 2024. Licence number: 10001873



Legend

Order Limits

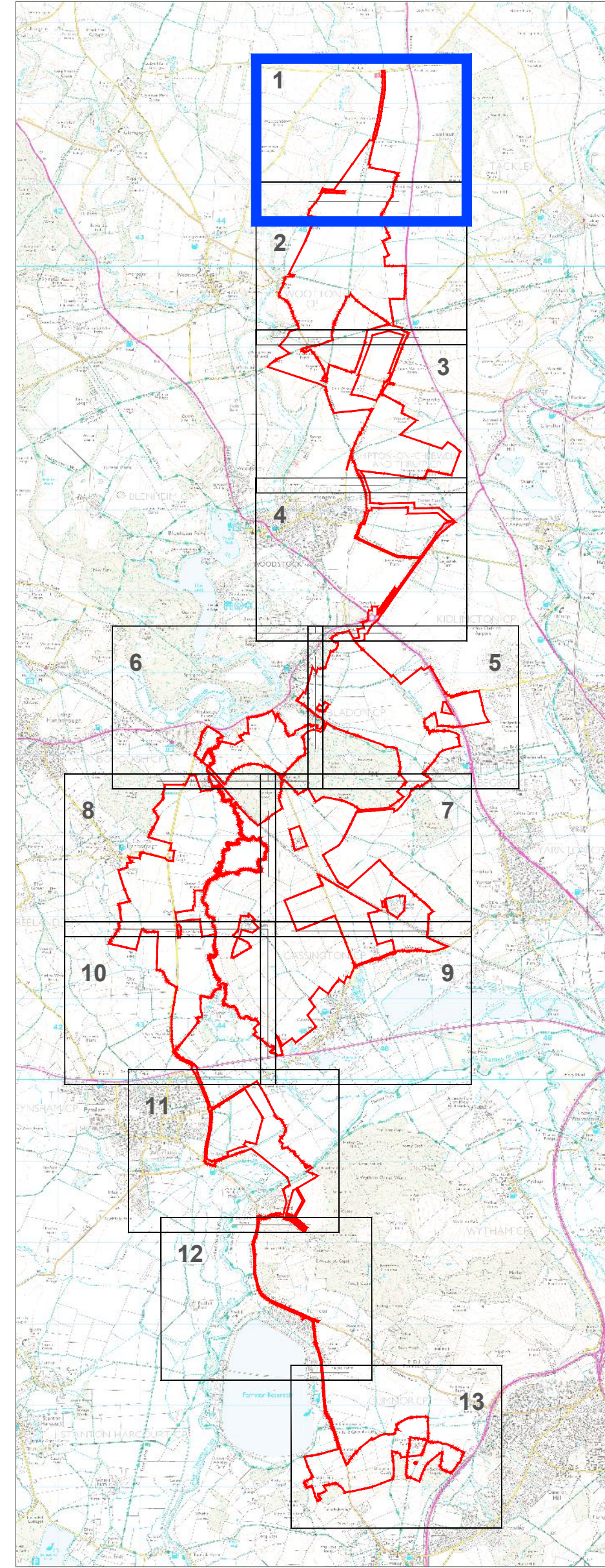
Existing Landscape Element

Flood Zone 2

Flood Zone 3

Proposed Infrastructure and Land Use Elements *

Haul Road



* The location of the proposed infrastructure and land use elements are shown indicatively only.

A: Dead line 3						
Project				Status		
Botley West Solar Farm				Illustrative		
Id.	Changes	Date	Name		Date	Name
				Edit	22.07.2025	
				Check	22.07.2025	
				Figure 13.9 Temporary facilities, cable corridor and Flood map plan		
A	Created	22.07.2025				

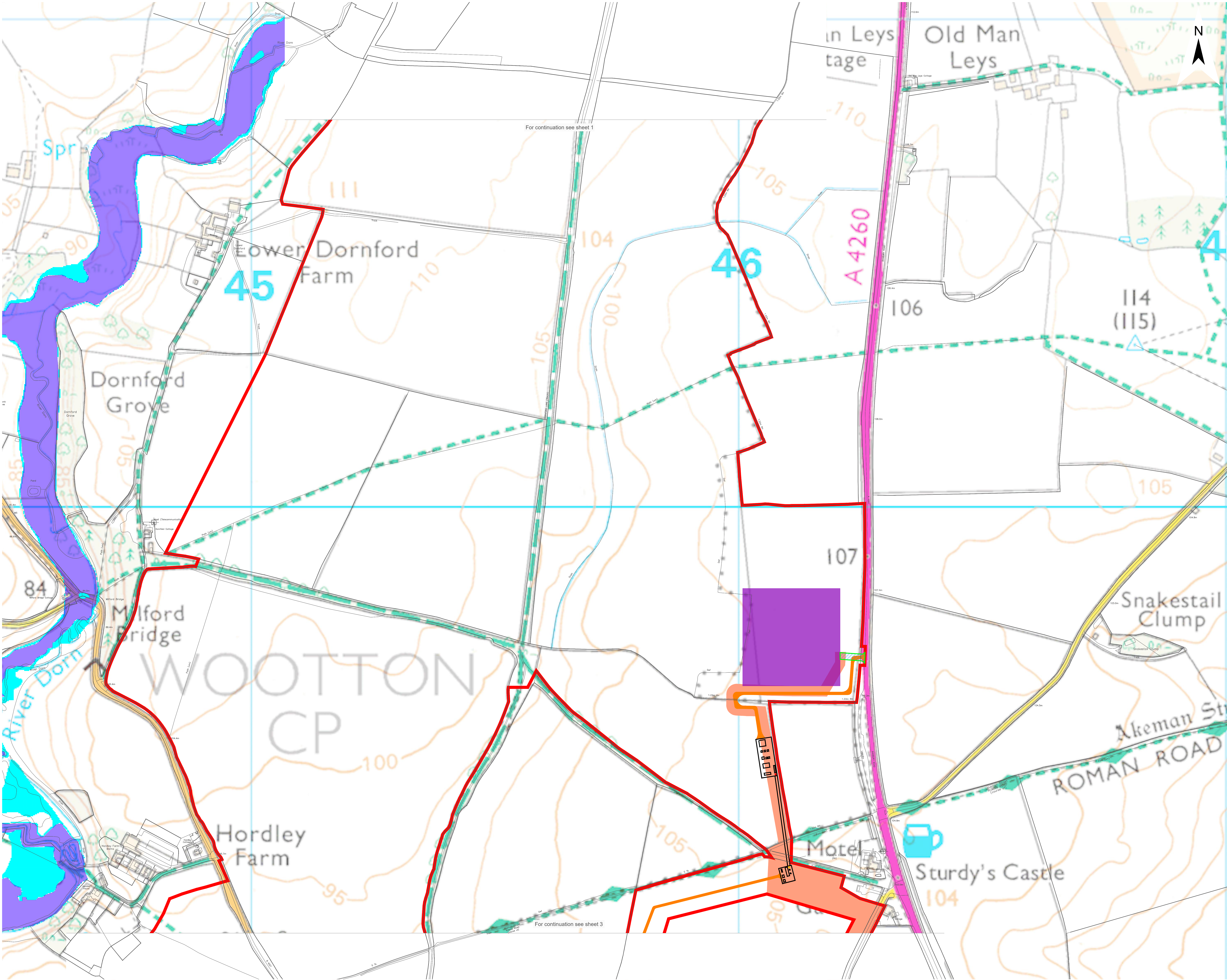
Scale: 1:2500 at A0

Title

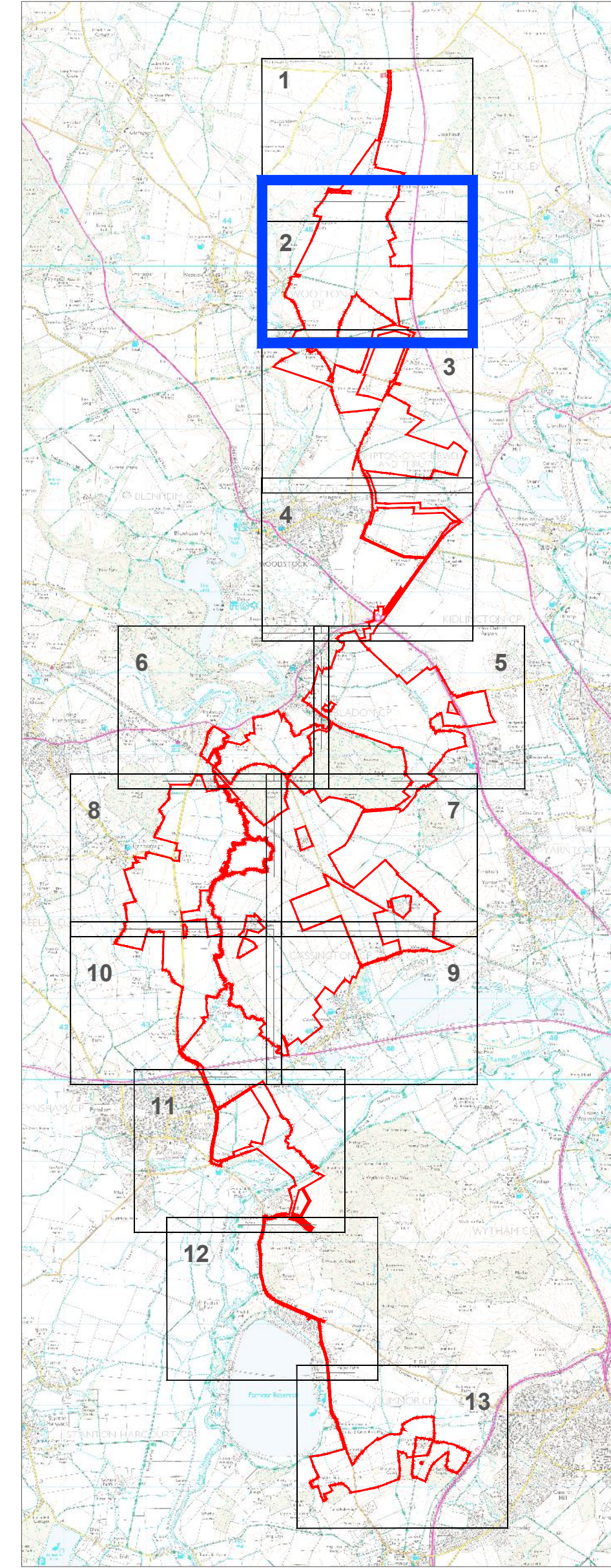
Figure 13.9 Temporary facilities, cable corridor and Flood map plan

Sheet 1 of 13

0 100 200 Meters



- Legend
- Order Limits
 - Existing Landscape Element
 - Flood Zone 2
 - Flood Zone 3
 - Proposed Infrastructure and Land Use Elements *
 - Haul Road
 - Vehicular Access Point
 - Construction Compound
 - HDD Entry Compound
 - HDD Exit Compound
 - HDD Compound Access Road
 - Cable Corridor



* The location of the proposed infrastructure and land use elements are shown indicatively only.

A: Dead line 3						
Project				Status		
Botley West Solar Farm				Illustrative		
d.	Changes	Date	Name		Date	Name
				Edit	22.07.2025	
				Check	22.07.2025	
				Figure 13.9 Temporary facilities, cable corridor and Flood map plan		
A	Created	22.07.2025				

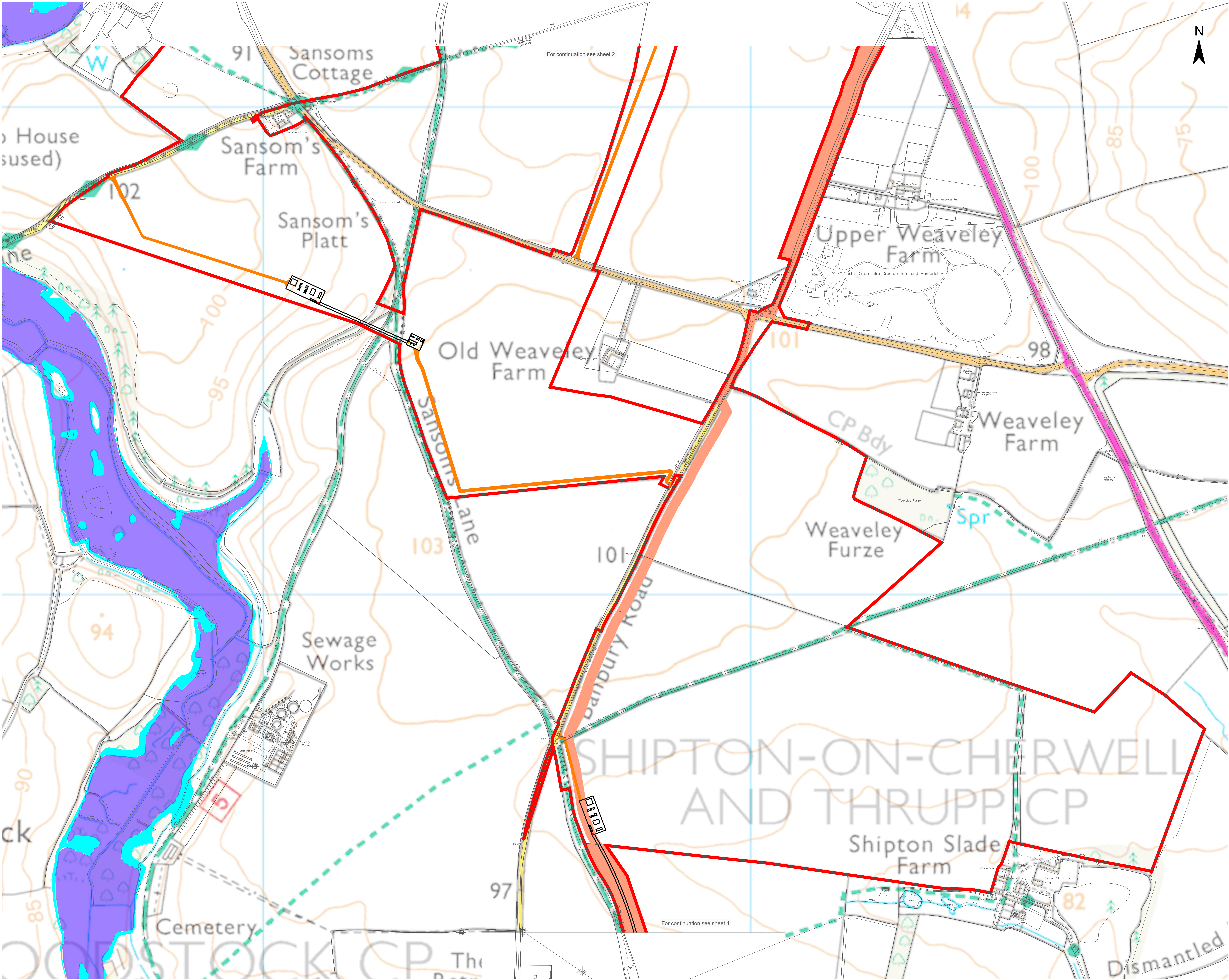
Scale: 1:2500 at A0

Title


Figure 13.9 Temporary facilities, cable corridor and Flood map plan

Sheet 2 of 13


0 100 200 Meters




Legend

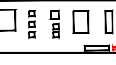
Order Limits 

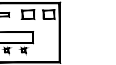
Existing Landscape Element


Flood Zone 2 


Flood Zone 3 

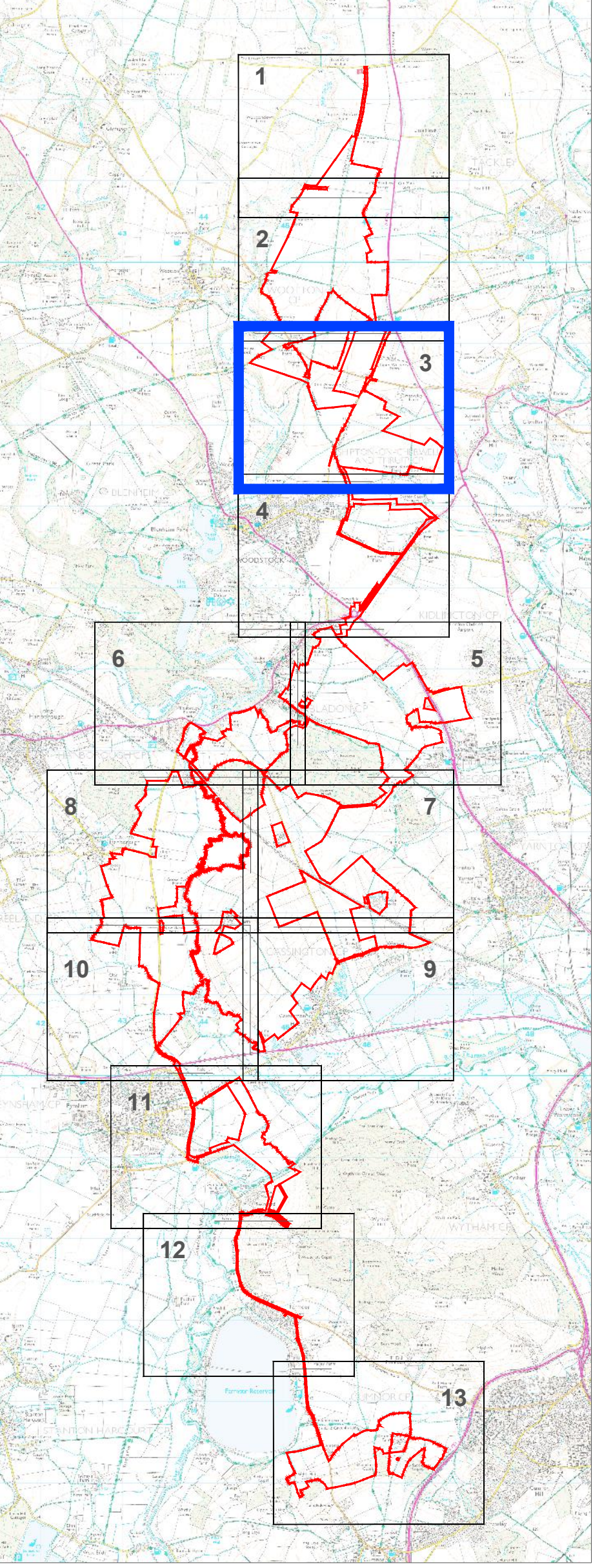
Proposed Infrastructure and Land Use Elements *

HDD Entry Compound 

HDD Exit Compound 

HDD Compound Access Road 

Cable Corridor 



* The location of the proposed infrastructure and land use elements are shown indicatively only.


A: Dead line 3					
Project			Status		
Botley West Solar Farm			Illustrative		
Id.	Changes	Date	Name	Date	Name
			Edit	22.07.2025	
			Check	22.07.2025	
Figure 13.9 Temporary facilities, cable corridor and Flood map plan					
A	Created	22.07.2025			

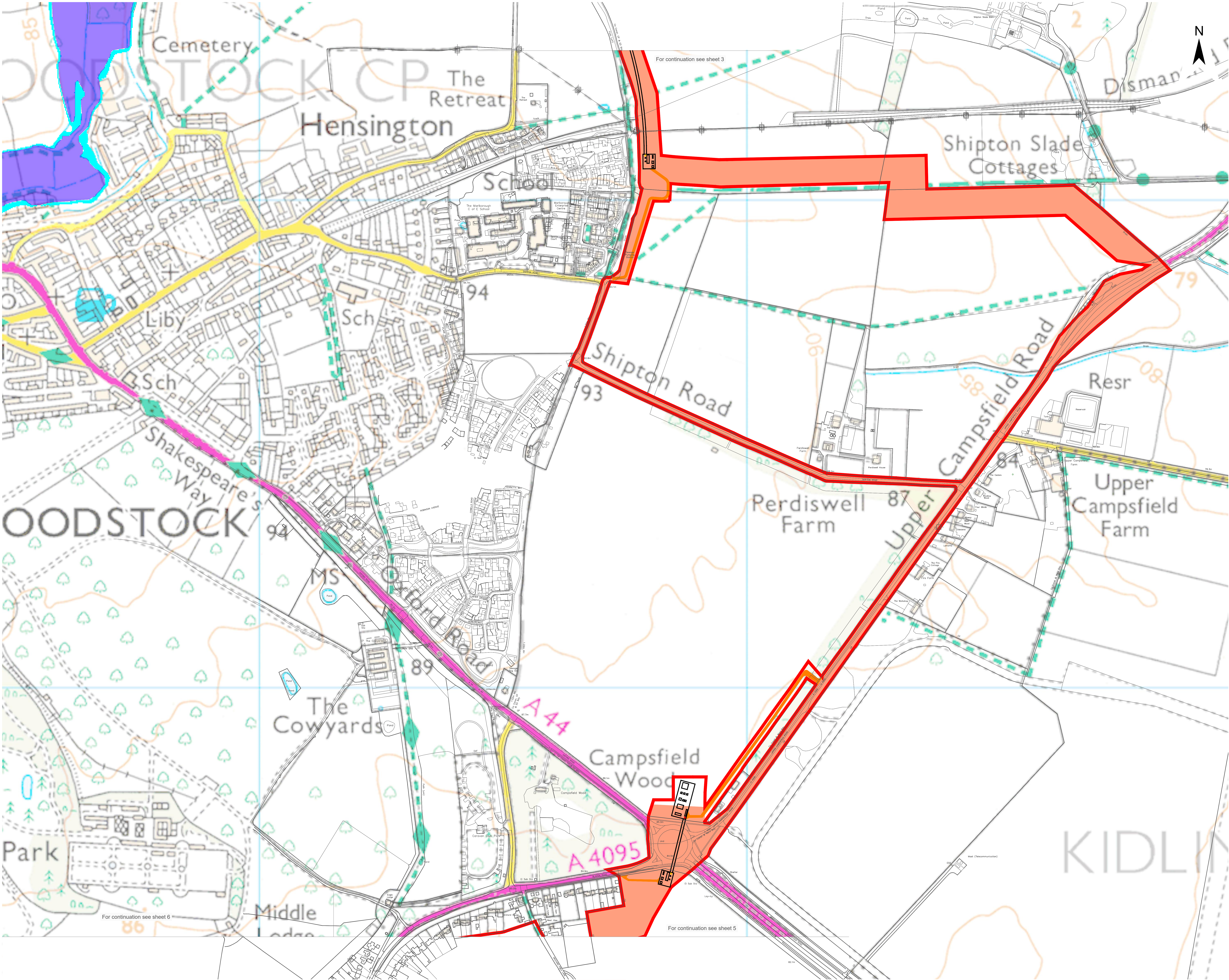
Scale: 1:2500 at A0

Title

Figure 13.9 Temporary facilities, cable corridor and Flood map plan
Sheet 3 of 13

0 100 200 Meters

 Photovoltaic Development Partners GmbH
Kurfürstendamm 52
10707 Berlin, Germany



Legend

Order Limits

Existing Landscape Element

Flood Zone 2

Flood Zone 3

Proposed Infrastructure and Land Use Elements *

HDD Entry Compound

HDD Exit Compound

HDD Compound Access Road

Cable Corridor

* The location of the proposed infrastructure and land use elements are shown indicatively only.

A: Dead line 3			Status		
Project			Botley West Solar Farm		
			Illustrative		
Id.	Changes	Date	Name	Date	Name
			Edit	22.07.2025	
			Check	22.07.2025	
Figure 13.9 Temporary facilities, cable corridor and Flood map plan					
A	Created	22.07.2025			

Scale: 1:2500 at A0

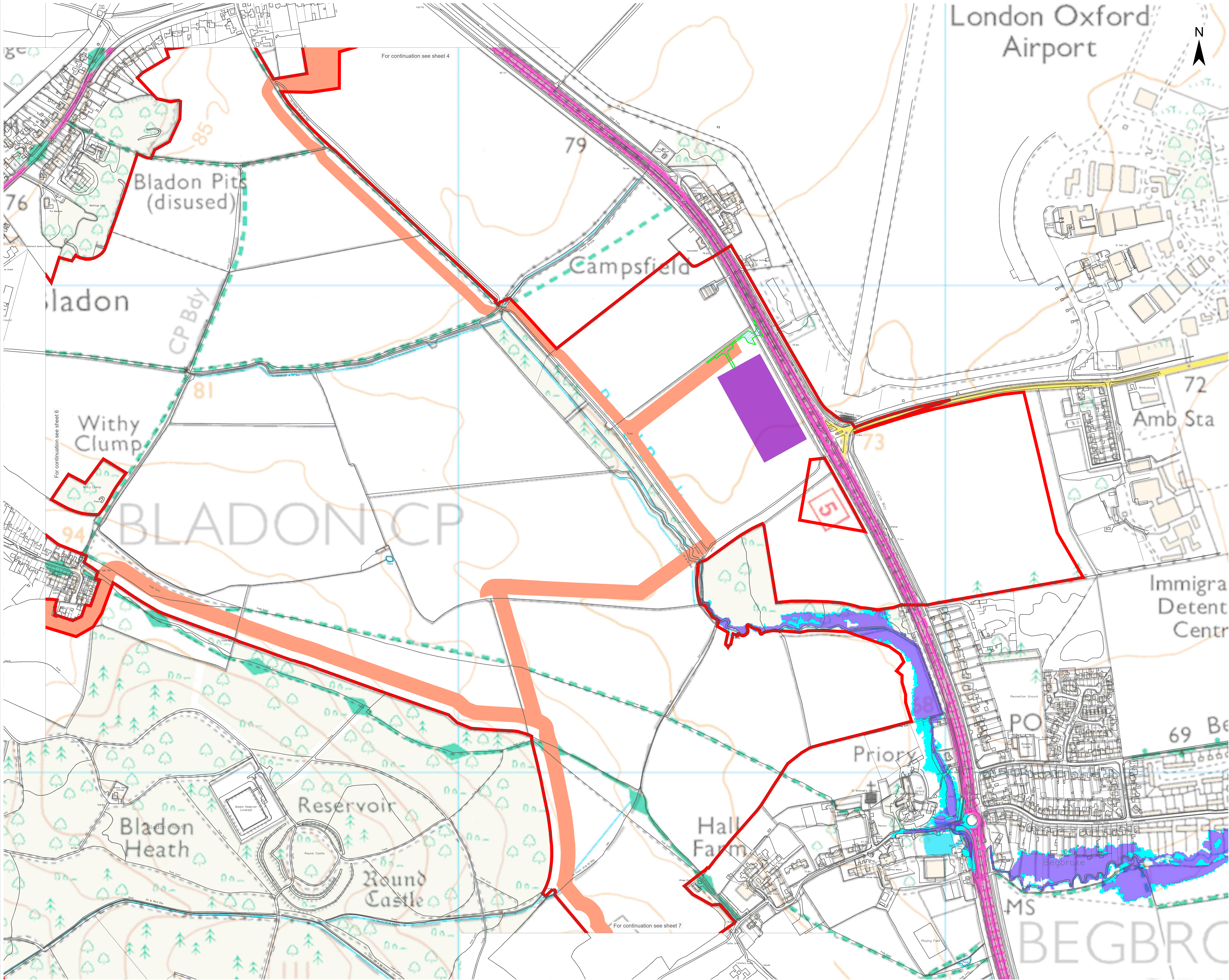
Title

Figure 13.9 Temporary facilities, cable corridor and Flood map plan

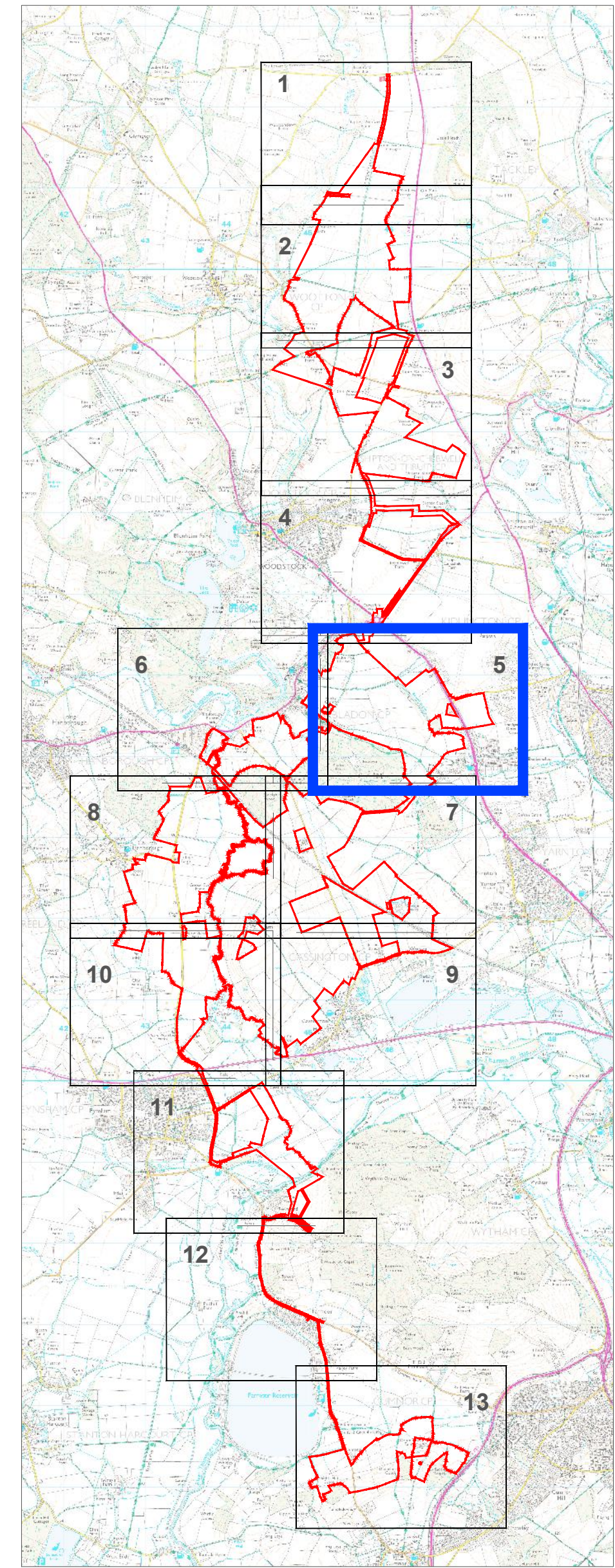
Sheet 4 of 13

0 100 200 Meters

Photovoltaic Development Partners GmbH
Kurfürstendamm 52
10707 Berlin, Germany



- Legend
- Order Limits
 - Existing Landscape Element
 - Flood Zone 2
 - Flood Zone 3
 - Proposed Infrastructure and Land Use Elements *
 - Vehicular Access Point
 - Construction Compound
 - Cable Corridor



* The location of the proposed infrastructure and land use elements are shown indicatively only.

A: Dead line 3		Status	
Project		Botley West Solar Farm	
		Illustrative	
Id.	Changes	Date	Name
	Edit	22.07.2025	
	Check	22.07.2025	
Figure 13.9 Temporary facilities, cable corridor and Flood map plan			
A	Created	22.07.2025	

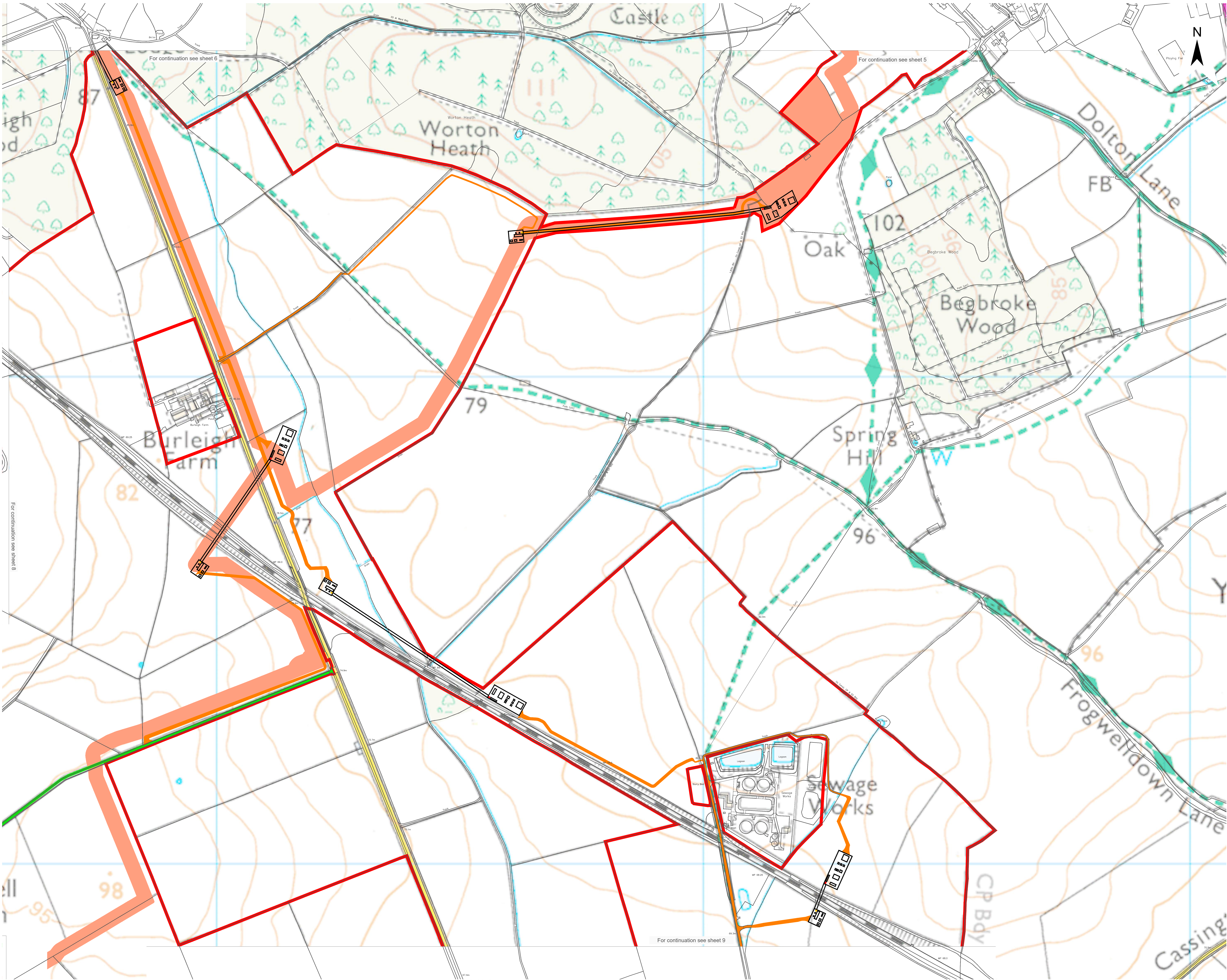
Scale: 1:2500 at A0

Title

Figure 13.9 Temporary facilities, cable corridor and Flood map plan

Sheet 5 of 13

0 100 200 Meters



Legend

Order Limits

Proposed Infrastructure and Land Use Elements *

HDD Entry Compound

HDD Exit Compound

HDD Compound Access Road

HDD Compound Access Road (Alternative)

Cable Corridor

* The location of the proposed infrastructure and land use elements are shown indicatively only.

A: Dead line 3		Status	
Project		Botley West Solar Farm	
		Illustrative	
Id. Changes		Date	
Name		Date	
Edit		22.07.2025	
Check		22.07.2025	
A		Created	
22.07.2025			

Scale: 1:2500 at A0

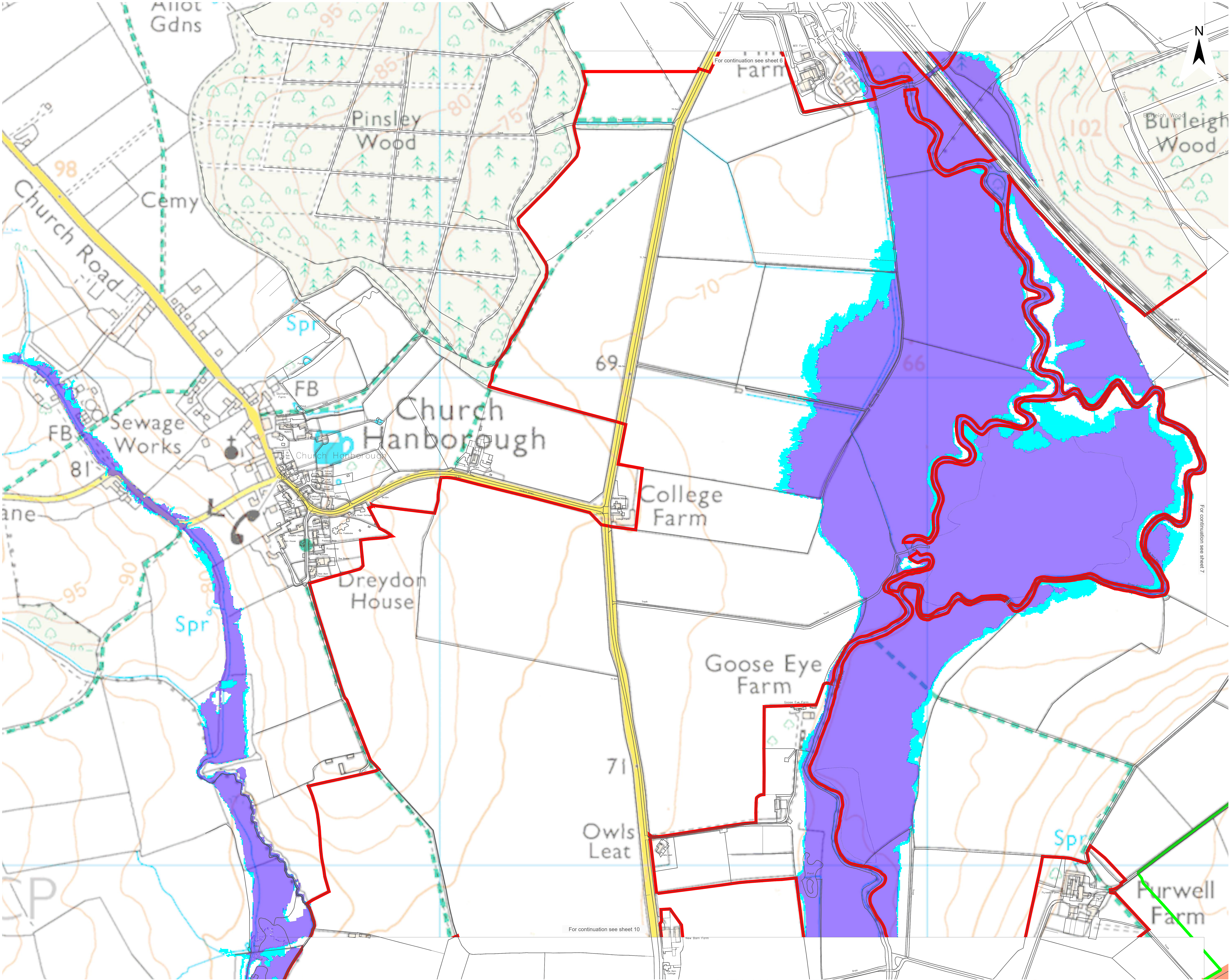
Title

Figure 13.9 Temporary facilities, cable corridor and Flood map plan

Sheet 7 of 13

0 100 200 Meters

Photovoltaik Development Partners GmbH
Kurfürstendamm 52
10707 Berlin, Germany



Legend

Order Limits

Existing Landscape Element

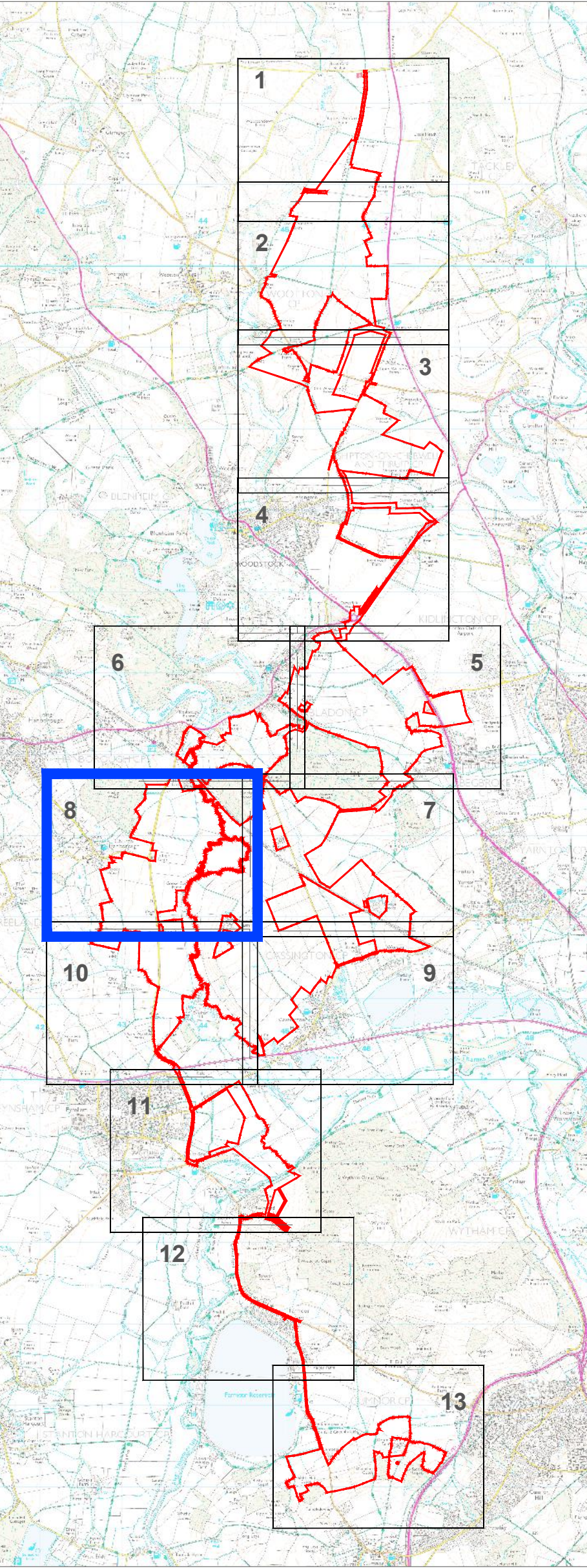
Flood Zone 2

Flood Zone 3

Proposed Infrastructure and Land Use Elements *

HDD Compound Access Road

HDD Compound Access Road (Alternative)



* The location of the proposed infrastructure and land use elements are shown indicatively only.

A: Dead line 3						
Project				Status		
Botley West Solar Farm				Illustrative		
d.	Changes	Date	Name		Date	Name
				Edit	22.07.2025	
				Check	22.07.2025	
				Figure 13.9 Temporary facilities, cable corridor and Flood map plan		
A	Created	22.07.2025				

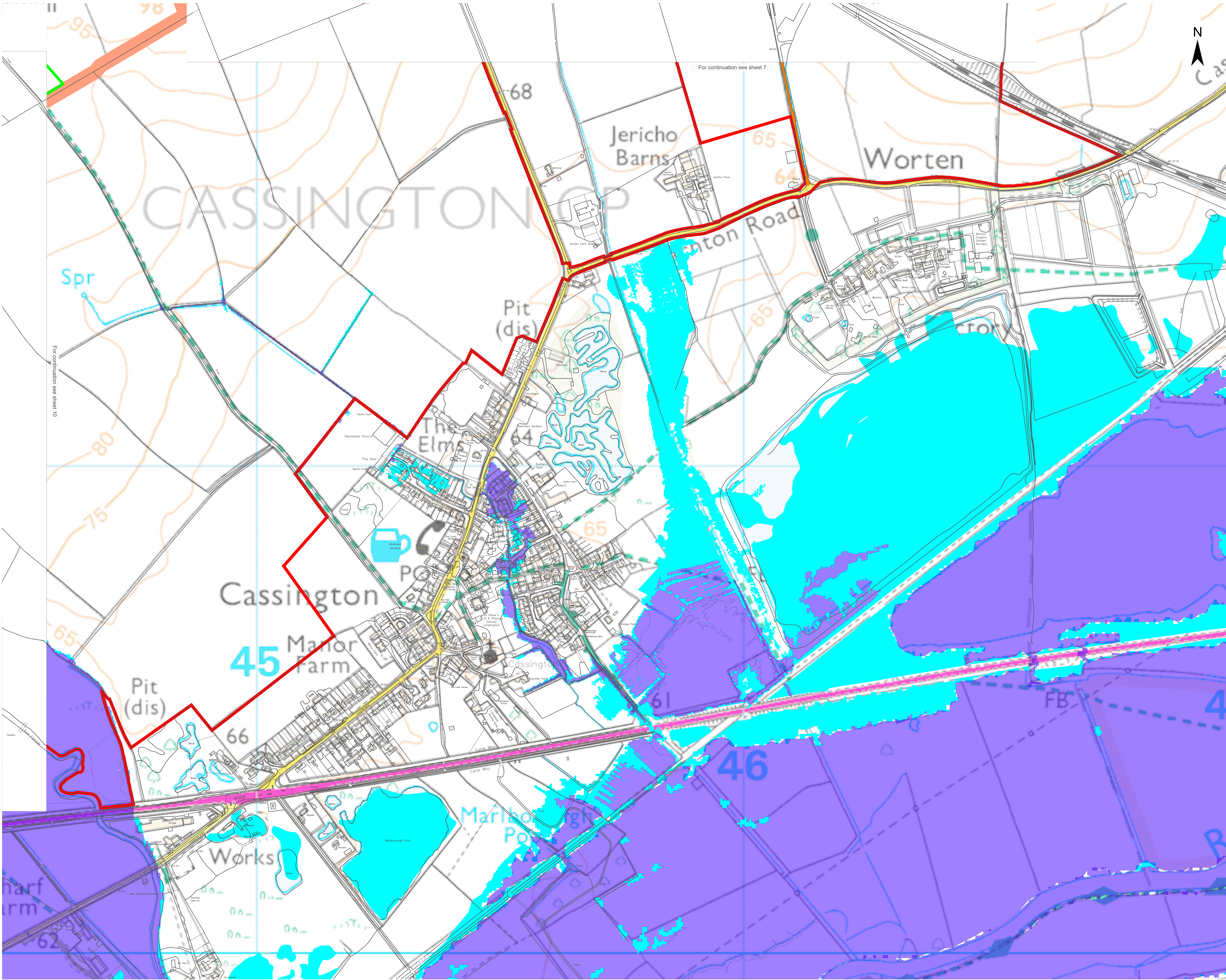
Scale: 1:2500 at A0

Title

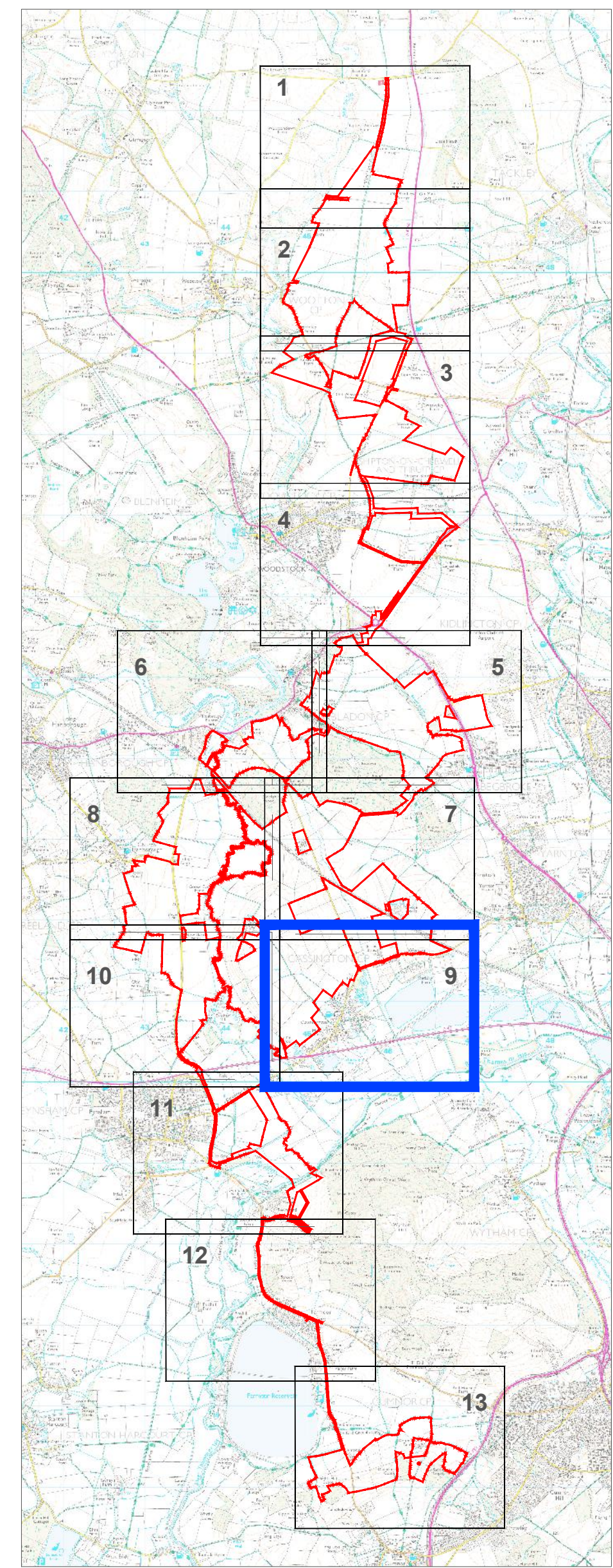
Figure 13.9 Temporary facilities, cable corridor and Flood map plan
Sheet 8 of 13

0 100 200 Meters

Photovoltaic Development Partners GmbH
Kurfürstendamm 52
10707 Berlin, Germany



- Legend
- Order Limits
 - Existing Landscape Element
 - Flood Zone 2
 - Flood Zone 3
 - Proposed Infrastructure and Land Use Elements *
 - HDD Exit Compound
 - HDD Compound Access Road
 - Cable Corridor



* The location of the proposed infrastructure and land use elements are shown indicatively only.

A: Dead line 3			Status		
Project			Botley West Solar Farm		
			Illustrative		
Id. Changes			Date		
			Name		
			Date		
			Name		
			Edit		
			Check		
			22.07.2025		
			22.07.2025		
			Figure 13.9 Temporary facilities, cable corridor and Flood map plan		
A			Created		
			22.07.2025		

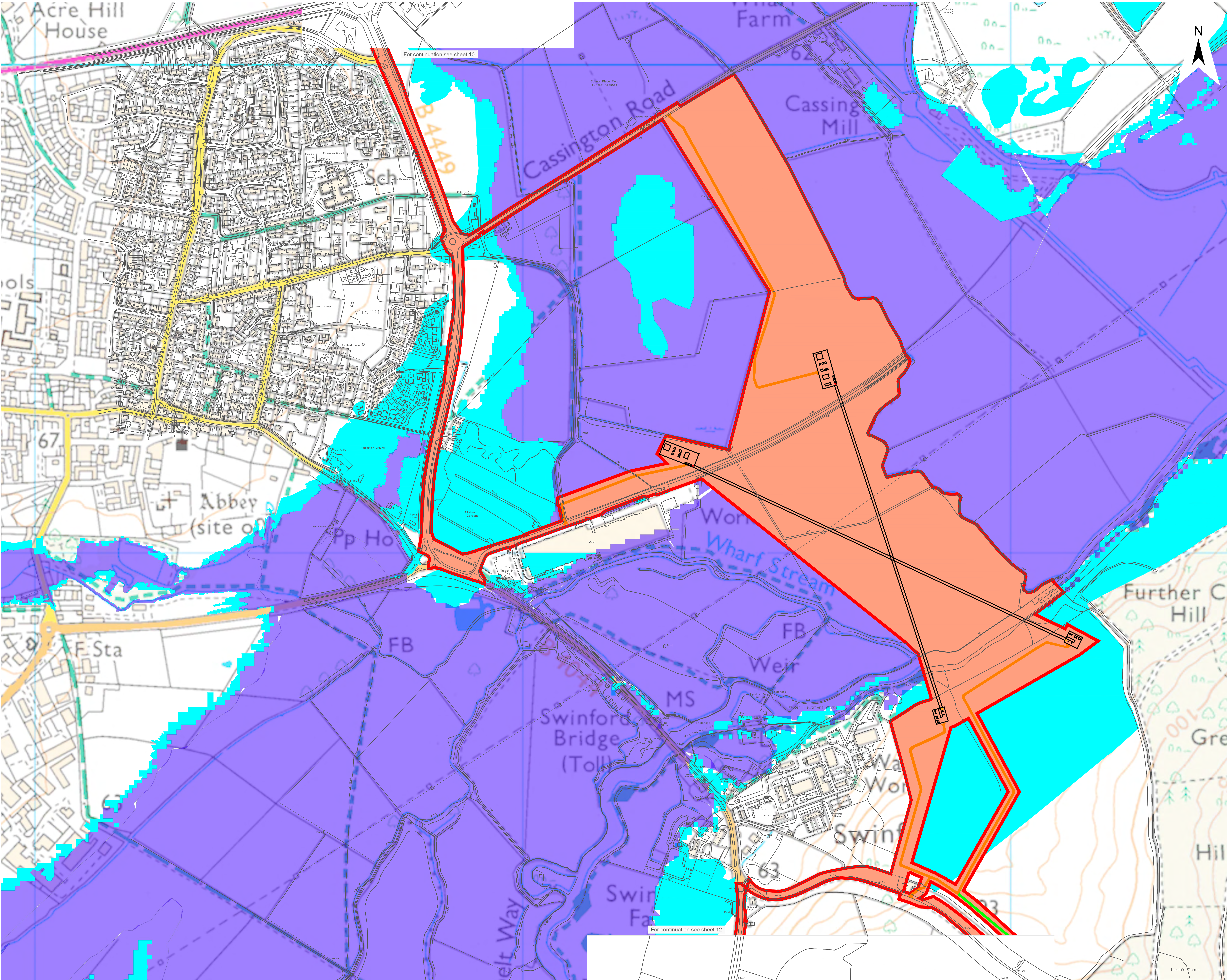
Scale: 1:2500 at A0

Title

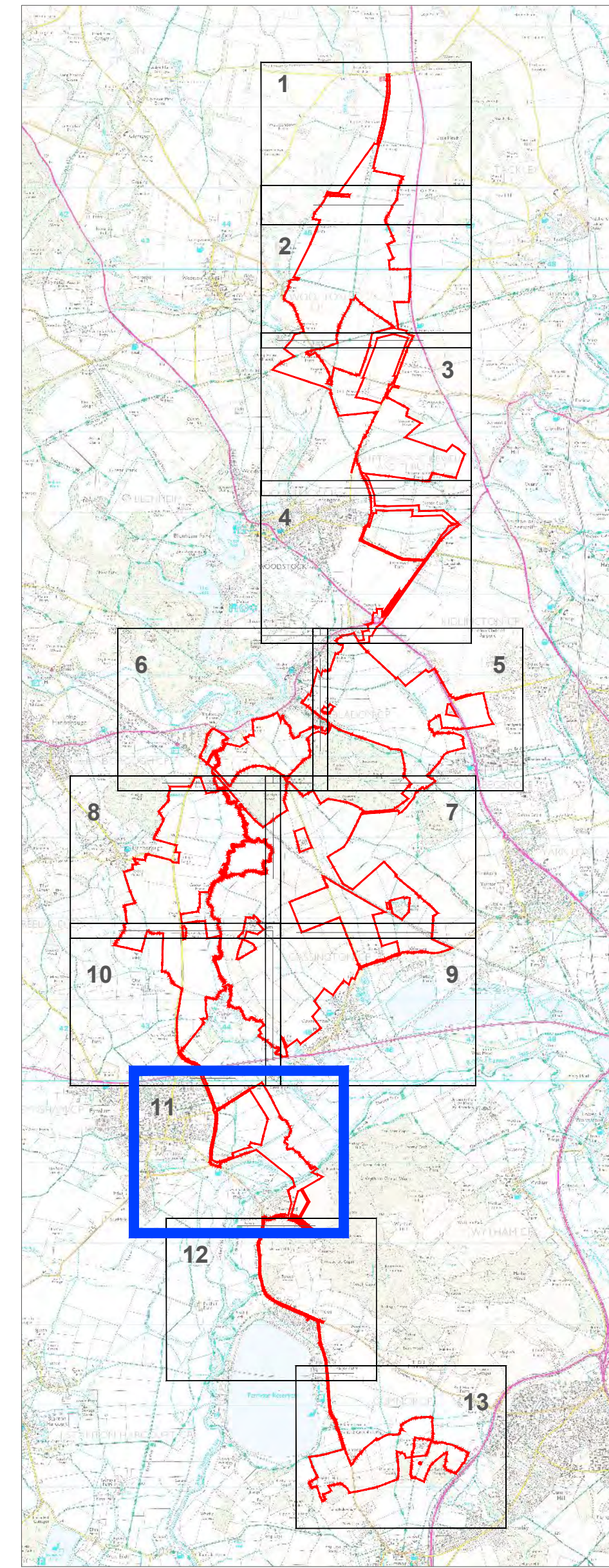
Figure 13.9 Temporary facilities, cable corridor and Flood map plan

Sheet 9 of 13

0 100 200 Meters



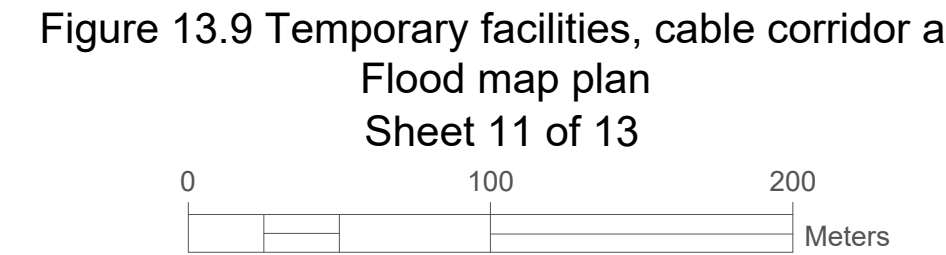
- Legend
- Order Limits
 - Existing Landscape Element
 - Flood Zone 2
 - Flood Zone 3
 - Proposed Infrastructure and Land Use Elements *
 - HDD Entry Compound
 - HDD Exit Compound
 - HDD Compound Access Road
 - HDD Compound Access Road (Alternative)
 - Cable Corridor

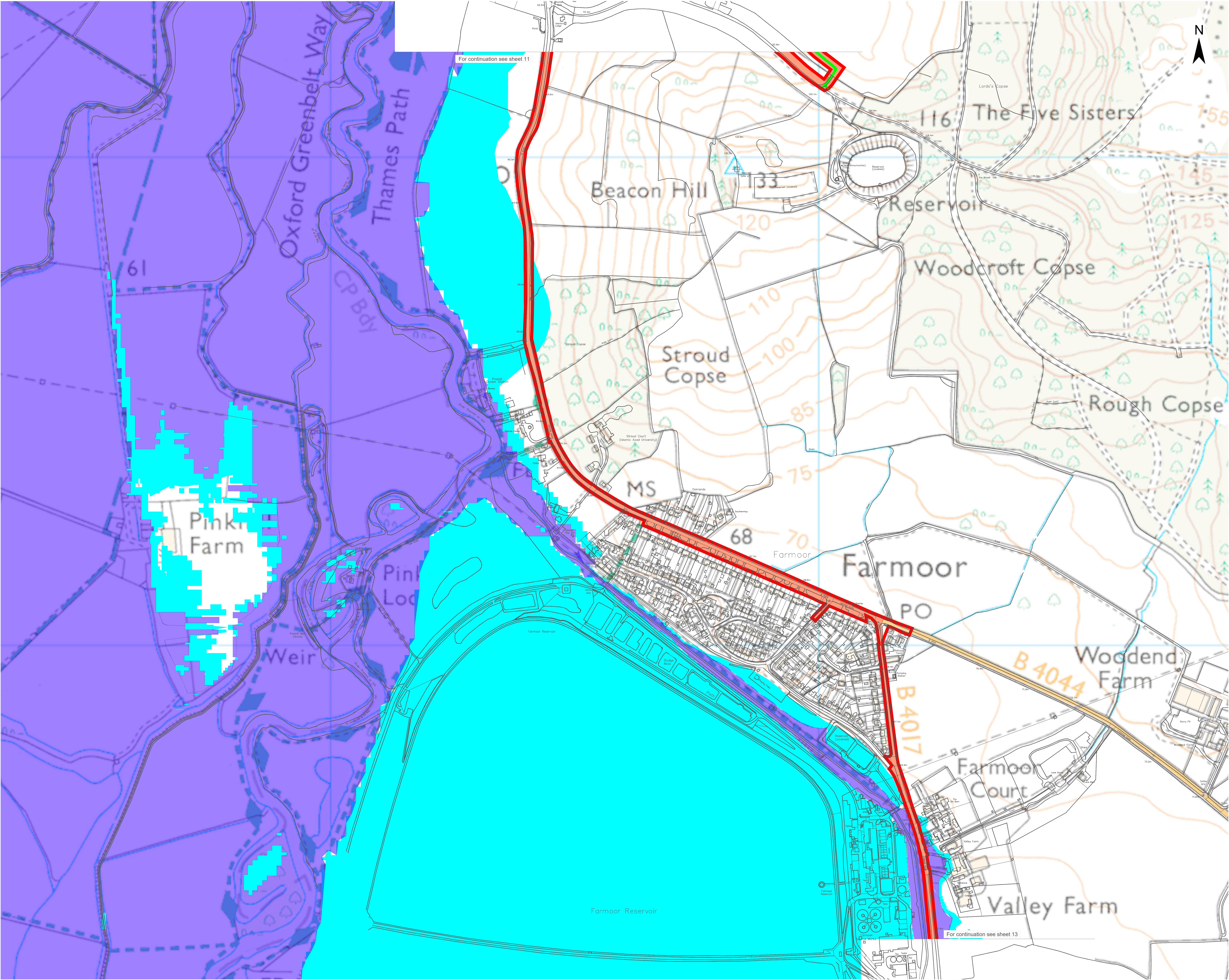


* The location of the proposed infrastructure and land use elements are shown indicatively only.

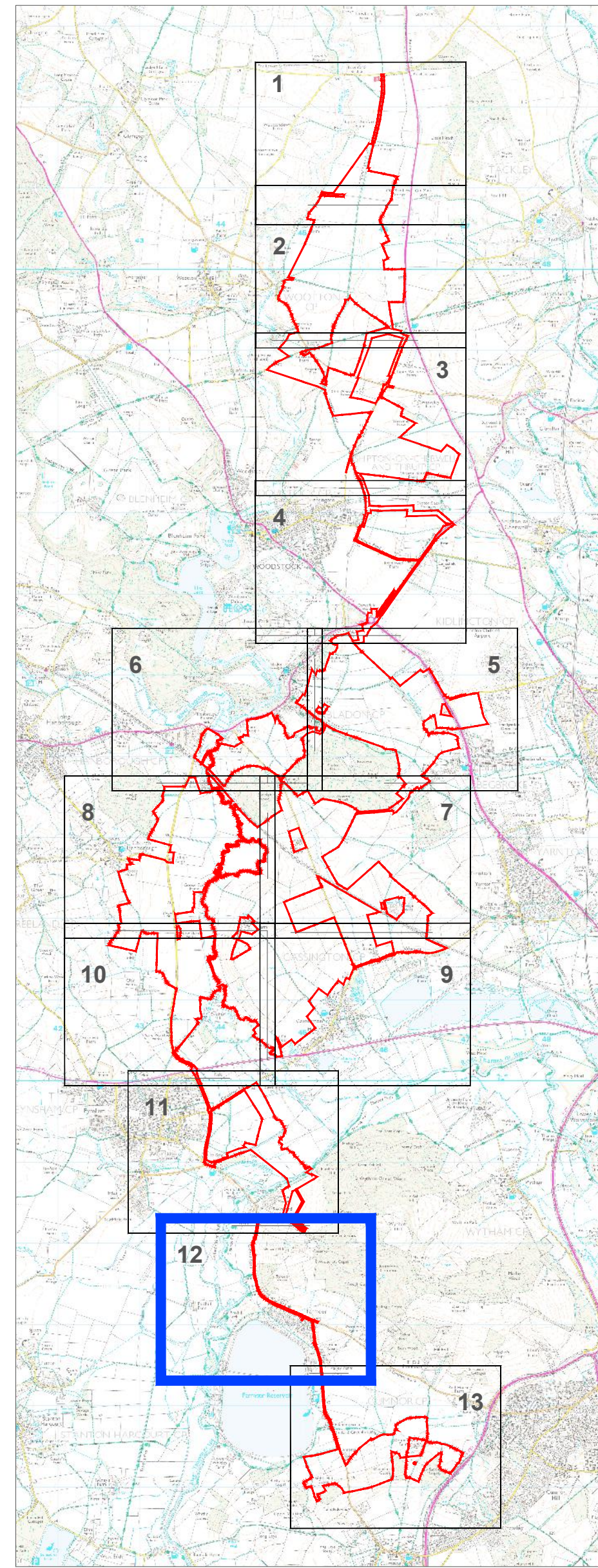
A: Dead line 3				Status		
Project						
Botley West Solar Farm				Illustrative		
d.	Changes	Date	Name		Date	Name
				Edit	22.07.2025	
				Check	22.07.2025	
				Figure 13.9 Temporary facilities, cable corridor and Flood map plan		
A	Created	22.07.2025				

Figure 13.9 Temporary facilities, cable corridor and Flood map plan
Sheet 11 of 13





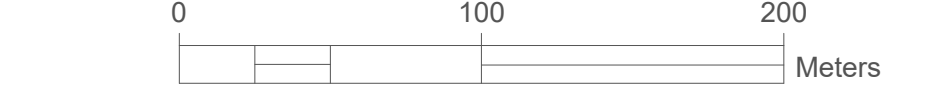
- Legend
- Order Limits
 - Existing Landscape Element
 - Flood Zone 2
 - Flood Zone 3
 - Proposed Infrastructure and Land Use Elements *
 - HDD Compound Access Road
 - HDD Compound Access Road (Alternative)
 - Cable Corridor

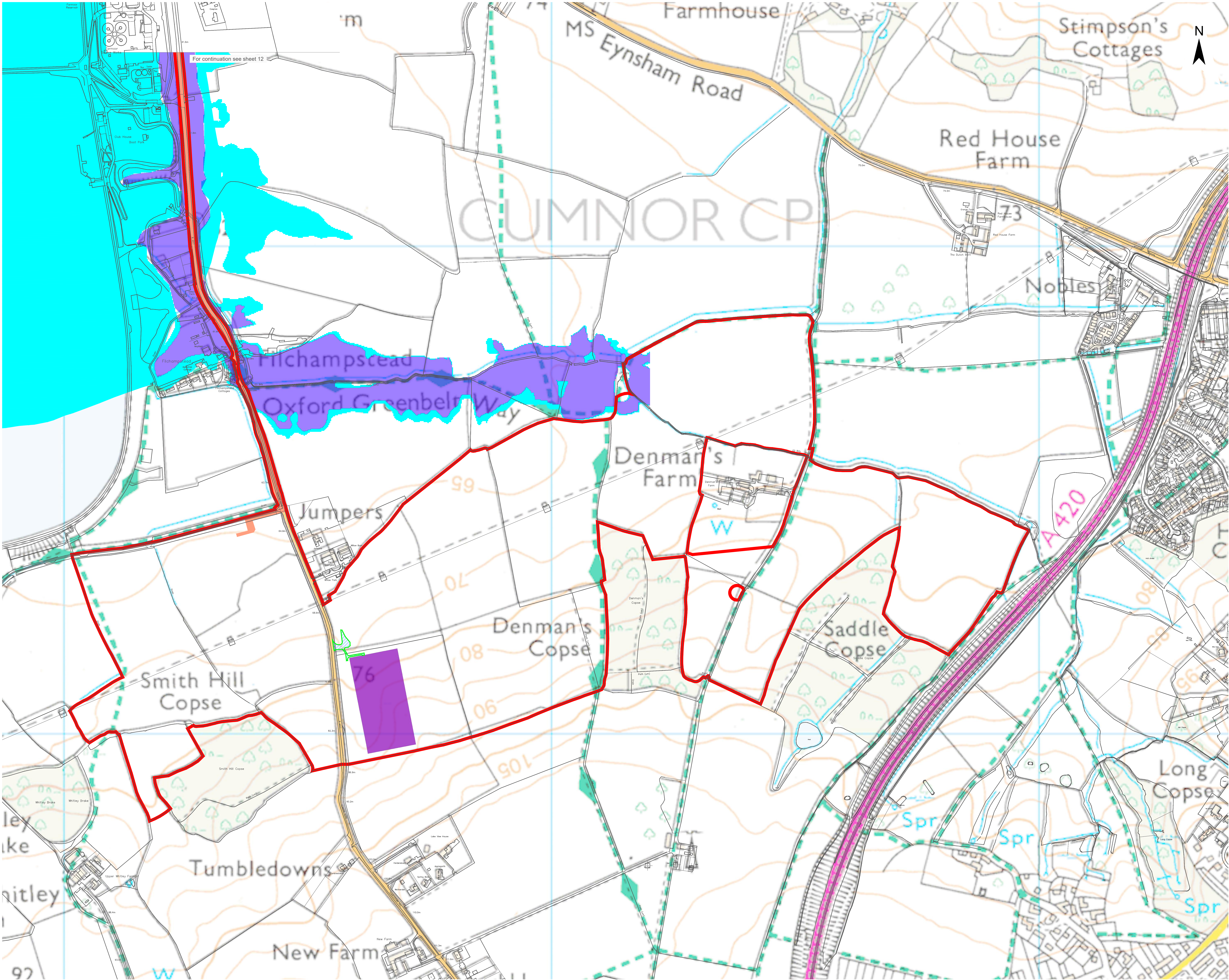


* The location of the proposed infrastructure and land use elements are shown indicatively only.


A: Dead line 3			Status		
Project			Botley West Solar Farm		
			Illustrative		
Id. Changes			Date		
			Name		
			Edit		
			Check		
			Figure 13.9 Temporary facilities, cable corridor and Flood map plan		
A			Created		
			22.07.2025		

Figure 13.9 Temporary facilities, cable corridor and Flood map plan
Sheet 12 of 13







Legend


Order Limits 


Existing Landscape Element


Flood Zone 2 

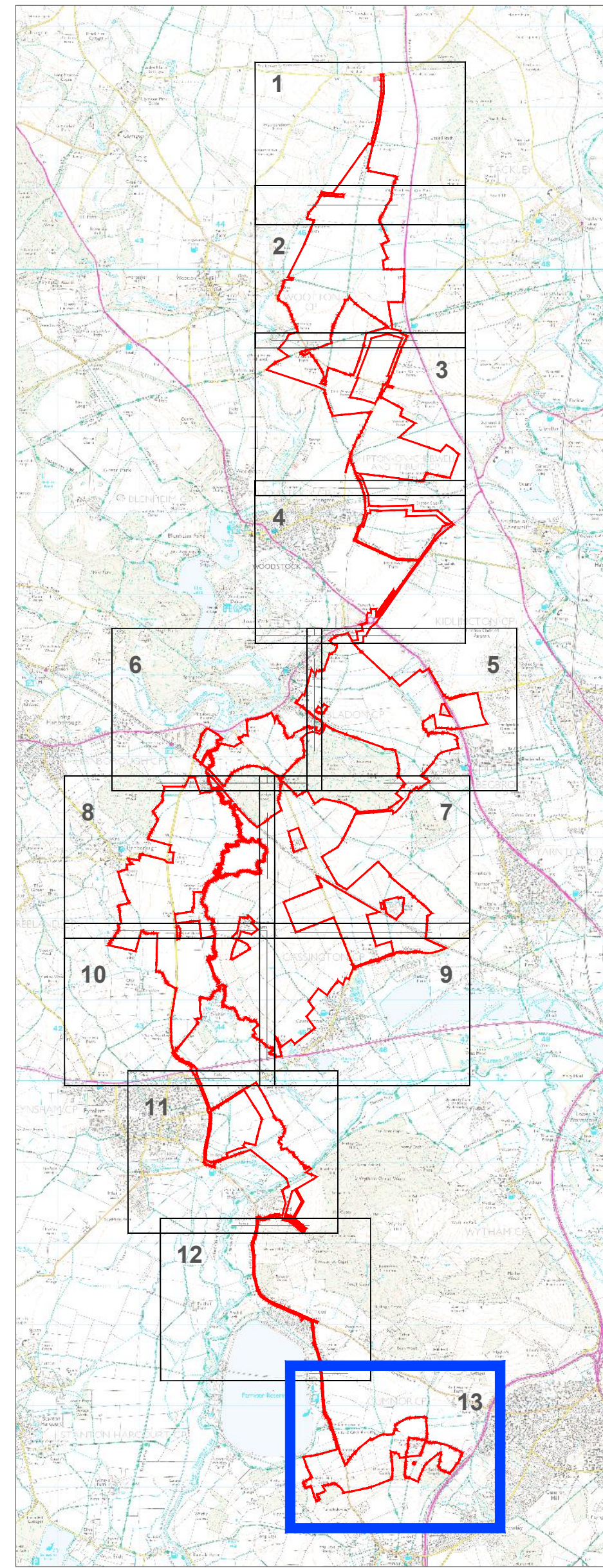
Flood Zone 3 

Proposed Infrastructure and Land Use Elements *

Vehicular Access Point 

Construction Compound 

Cable Corridor 



* The location of the proposed infrastructure and land use elements are shown indicatively only.

A: Dead line 3		Status	
Project		Botley West Solar Farm	
		Illustrative	
Id. Changes		Name	
		Date	
		Name	
		Edit	
		Check	
		Figure 13.9 Temporary facilities, cable corridor and Flood map plan	
A		Created	
		22.07.2025	

Scale: 1:2500 at A0

Title

Figure 13.9 Temporary facilities, cable corridor and Flood map plan Sheet 13 of 13

0 100 200 Meters